



PORMENOR - (A-1)
Esc. 1/5



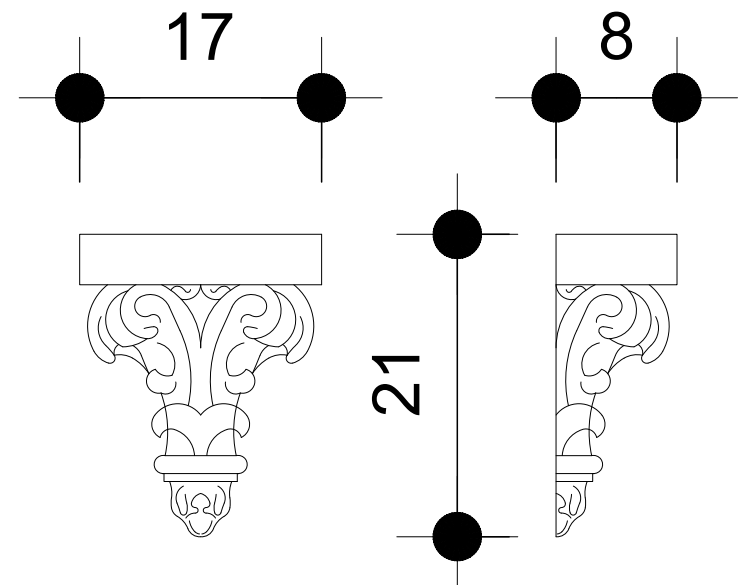
ESCULTURA (E-1)
Esc. 1/10



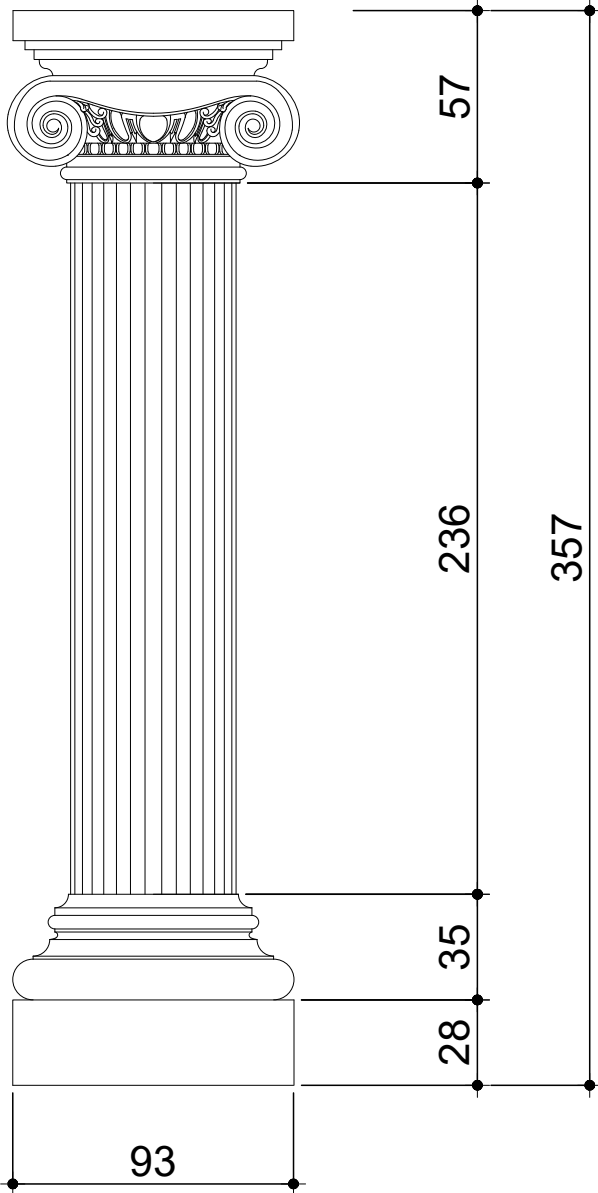
CRUZ (C-4)
Esc. 1/10



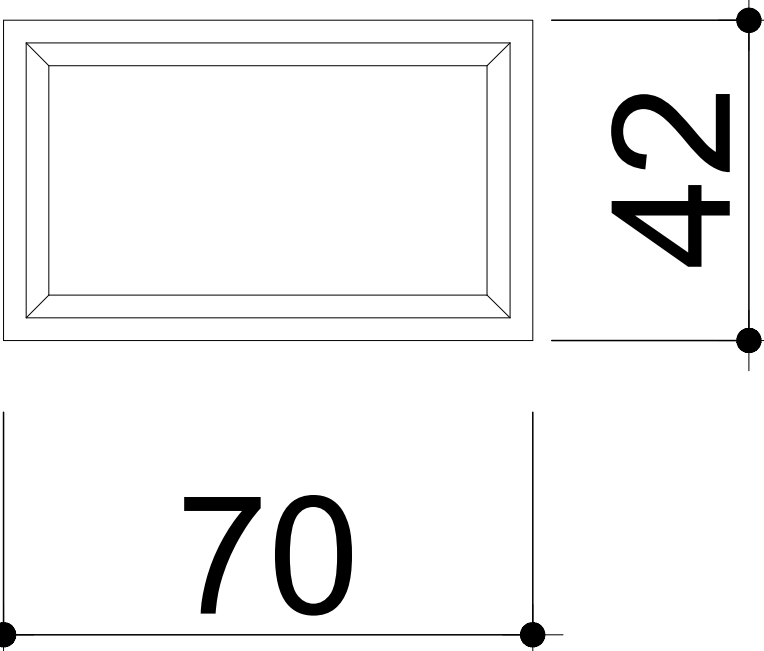
ESCULTURA - (P-2)
Esc. 1/10



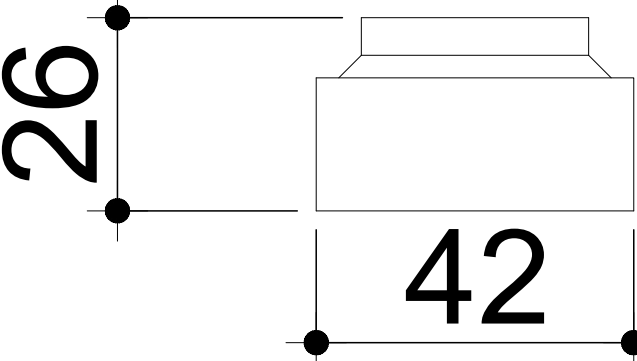
PORMENOR - (C-3)
Esc. 1/5




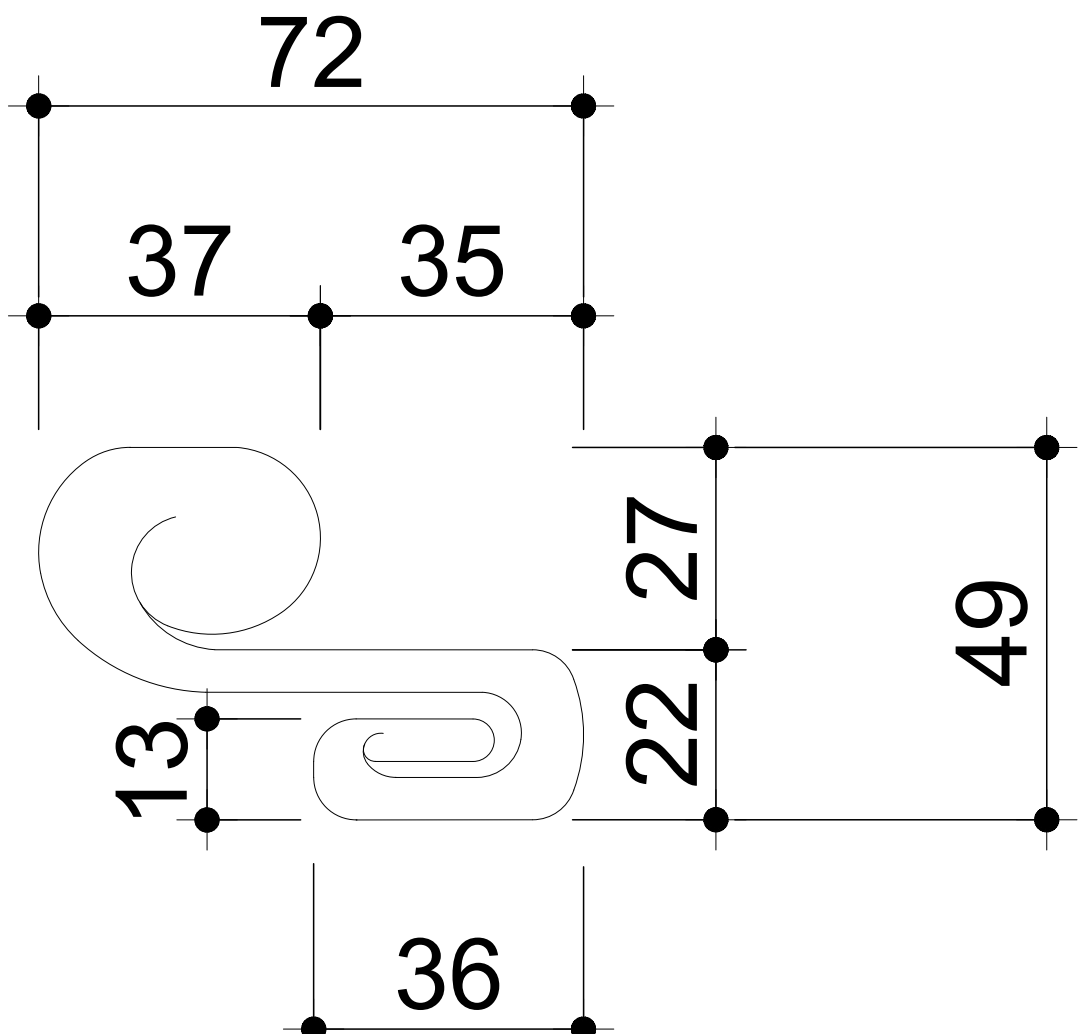
COLUNA PÓRTICO
Esc. 1/25



PLANTA DA BASE
Esc. 1/20



ELEVAÇÃO LATERAL
Esc. 1/20



PORMENOR - (V-1)
Esc. 1/10

APROVAÇÃO		
OBRA		
REVITALIZAÇÃO DO CEMITÉRIO MUNICIPAL		
PROPRIETÁRIO		
PREFEITURA MUNICIPAL DE VENTANIA - PR		
COORDENADAS GEOGRÁFICAS		
Latitude: -24.252648 Longitude: -50.238008		
LOCAL		
AVENIDA ANACLETO BUENO DE CAMARGO, Nº 160		
TÍTULO		06/ 09
PORMENOR PÓRTICO		
PROJETO	EXECUÇÃO	ESCALA
TEOD JOSÉ STIMAMIGLIO Engenheiro Civil - CREA PR-14315/D ART nº 1720255765715		INDICADA
		DATA
		02/10/2025
		DESENHO
		Augusto Valentim Pavezzi
Assinatura digital		